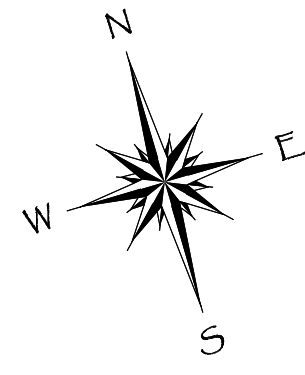
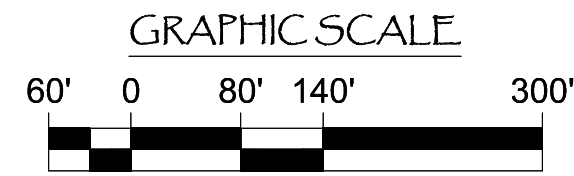


PRELIMINARY - NOT FOR CONSTRUCTION



LEGEND:

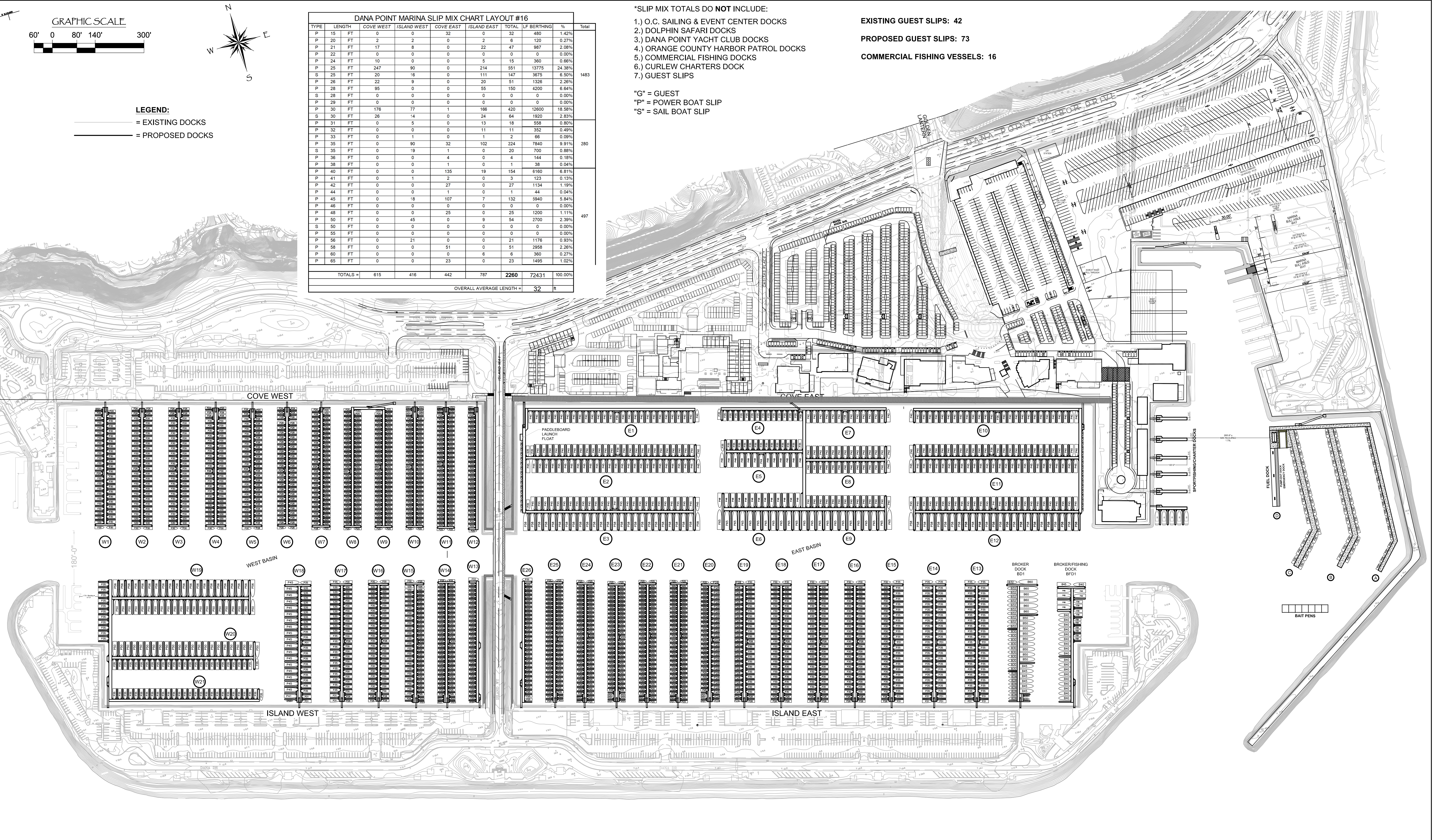
- = EXISTING DOCKS
- = PROPOSED DOCKS

DANA POINT MARINA SLIP MIX CHART LAYOUT #16										
TYPE	LENGTH	COVE WEST	ISLAND WEST	COVE EAST	ISLAND EAST	TOTAL	LF BERTHING	%	Total	
P 15	FT	0	0	32	0	32	480	1.42%		
P 20	FT	2	2	0	2	6	120	0.27%		
P 21	FT	17	8	0	22	47	987	2.08%		
P 22	FT	0	0	0	0	0	0	0.00%		
P 24	FT	10	0	0	5	15	360	0.69%		
P 25	FT	247	90	0	214	551	13775	24.38%		
S 25	FT	20	16	0	111	147	3675	6.50%	1483	
P 26	FT	22	9	0	20	51	1326	2.26%		
P 28	FT	95	0	0	55	150	4200	6.64%		
S 28	FT	0	0	0	0	0	0	0.00%		
P 29	FT	0	0	0	0	0	0	0.00%		
P 30	FT	176	77	1	166	420	12600	18.59%		
S 30	FT	26	14	0	24	64	1920	2.83%		
P 31	FT	0	5	0	13	18	558	0.80%		
P 32	FT	0	0	0	11	11	352	0.49%		
P 33	FT	0	1	0	1	2	66	0.09%		
P 35	FT	0	90	32	102	224	7640	9.91%	280	
S 35	FT	0	19	1	0	20	700	0.88%		
P 36	FT	0	0	0	0	0	0	0.00%		
P 38	FT	0	0	1	0	1	38	0.04%		
P 40	FT	0	0	135	19	154	6160	6.81%		
P 41	FT	0	1	2	0	3	123	0.13%		
P 42	FT	0	0	27	0	27	1134	1.19%		
P 44	FT	0	0	1	0	1	44	0.04%		
P 45	FT	0	18	107	7	132	5940	5.84%		
P 46	FT	0	0	0	0	0	0	0.00%		
P 48	FT	0	0	25	0	25	1200	1.11%		
P 50	FT	0	45	0	9	54	2700	2.39%	497	
S 50	FT	0	0	0	0	0	0	0.00%		
P 55	FT	0	0	0	0	0	0	0.00%		
P 56	FT	0	21	0	0	21	1176	0.93%		
P 58	FT	0	0	51	0	51	2550	2.26%		
P 60	FT	0	0	0	6	6	360	0.27%		
P 65	FT	0	0	23	0	23	1485	1.02%		
TOTALS =		615	416	442	787	2260	72431	100.00%		
OVERALL AVERAGE LENGTH = 32 FT										

- *SLIP MIX TOTALS DO NOT INCLUDE:
- 1.) O.C. SAILING & EVENT CENTER DOCKS
 - 2.) DOLPHIN SAFARI DOCKS
 - 3.) DANA POINT YACHT CLUB DOCKS
 - 4.) ORANGE COUNTY HARBOR PATROL DOCKS
 - 5.) COMMERCIAL FISHING DOCKS
 - 6.) CURLEW CHARTERS DOCK
 - 7.) GUEST SLIPS

- "G" = GUEST
 "P" = POWER BOAT SLIP
 "S" = SAIL BOAT SLIP

EXISTING GUEST SLIPS: 42
 PROPOSED GUEST SLIPS: 73
 COMMERCIAL FISHING VESSELS: 16



NO.	DATE	DESCRIPTION	BY
REVISIONS			

Bellingham MARINE
 THE WORLD'S MOST COMPREHENSIVE MARINA BUILDER
 Southwest Division
 CA License #442499
 8810 Sparling Lane
 Dixon, CA 95620
 TEL: (707) 678-2385
 FAX: (707) 678-1760

THIS DRAWING CONTAINS PROPRIETARY INFORMATION WHICH IS THE PROPERTY OF BELLINGHAM MARINE INDUSTRIES, INC. AND SHALL NOT BE COPIED, REPRODUCED OR MADE AVAILABLE TO THIRD PARTIES WITHOUT PRIOR WRITTEN PERMISSION FROM BELLINGHAM MARINE INDUSTRIES, INC. UNIFLOAT®, UNIDECK® AND © BELLINGHAM MARINE INDUSTRIES, INC.

PROJECT NUMBER:	7109
ENGINEER / DESIGNER:	
PROJECT MANAGER:	
CHECKED BY:	

DANA POINT HARBOR REVITALIZATION
 Dana Point, CA

NEW PROPOSED OVERALL MARINA LAYOUT

SCALE:	1" = 140' (Sheet Size 24" x 36")
DRAWN BY:	DD
DATE:	12-13-18
SHEET NO.:	4
DRAWING:	OL1